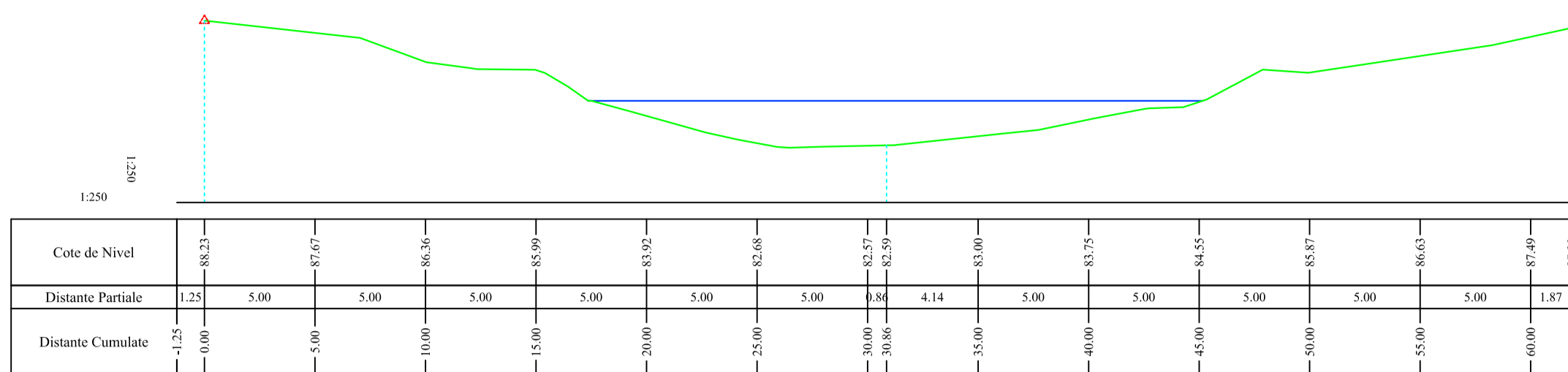
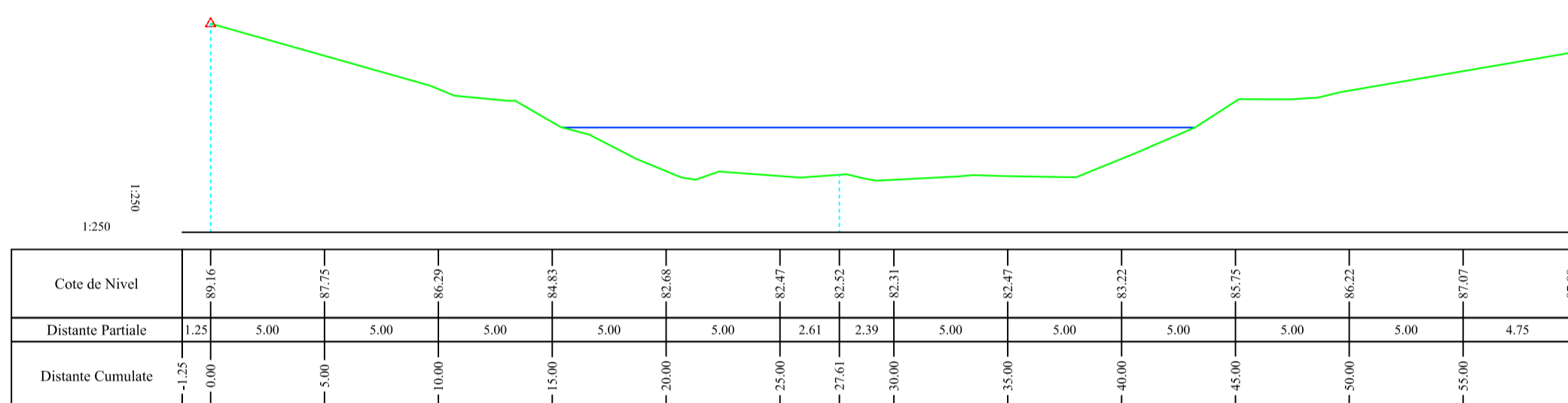


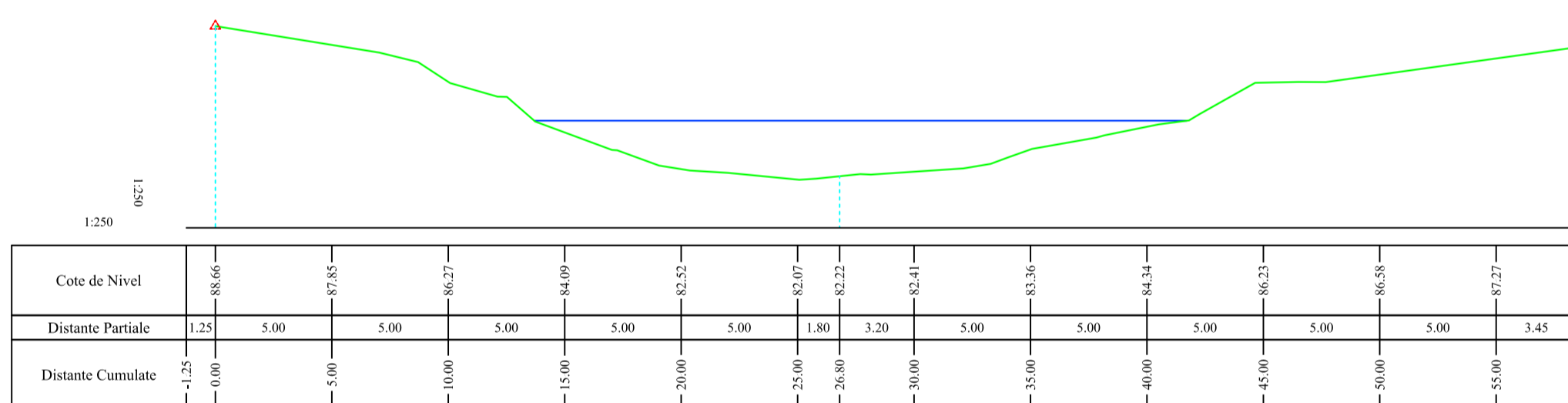
T16



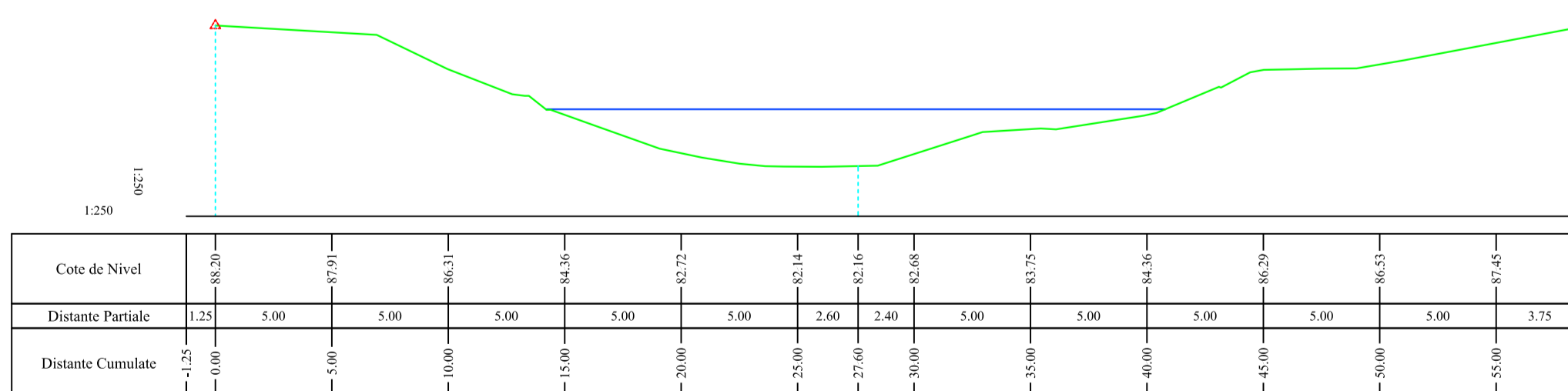
T17



T18



T19



| | | | | | | | |
|--------------|--|--------|--|---|--|--------------------------------------|--|
| TITLU PLANSA | | | | PROFILE TRANSVERSALE T16 - T19 | | EXECUTANT S.C. TOPOMINIERA S.R.L. | |
| SCARA: | DATA: | PLANSA | BENEFICIAR | | | | |
| -- | 19.08.2016 | 16 | S.C. TRANSPROIECT 2001 FILIALA CONSTANTA S.R.L. | | | | |
| MASURAT | ing. Dragan Georgian teh. Galben Sorin teh. Bercut Madalin teh. Jalba Alexandru | | PROIECT | | | | |
| DESENAT | ing. Ionescu Gabriel Mihai | | Ridicari Topo-Hidrografice pe Canalul Bega-Timisoara | | | | |
| VERIFICAT | S.C. TOPOMINIERA S.R.L. | | Sistem de proiectie : Stereografic 1970 Cota de referinta pentru nivelment: Marea Neagra 1975 | | | | |

