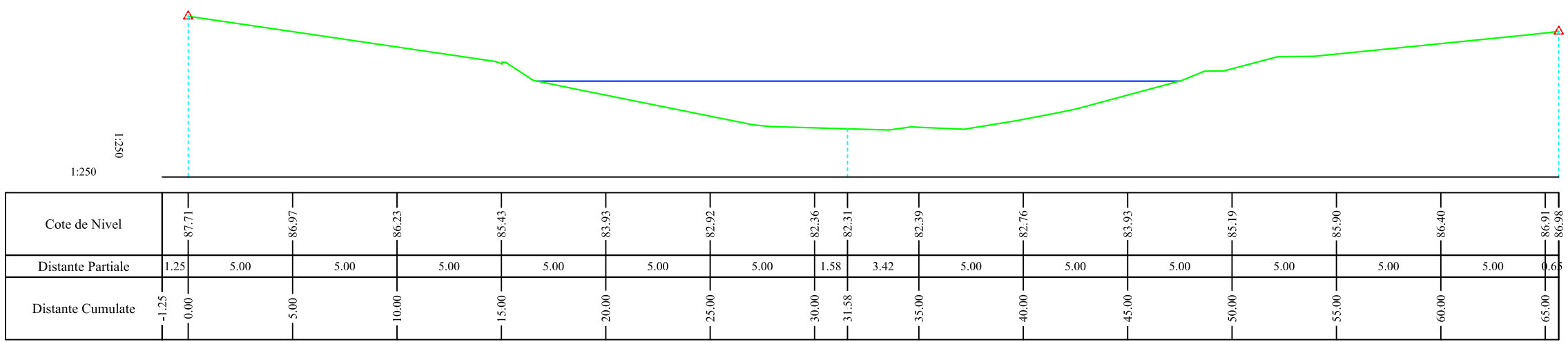


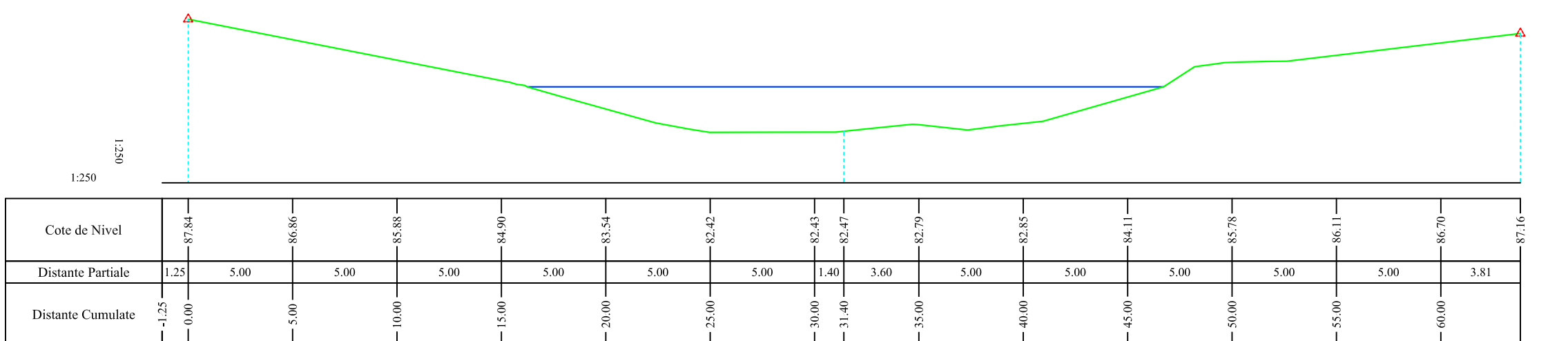
T13-A

Intrados Pod



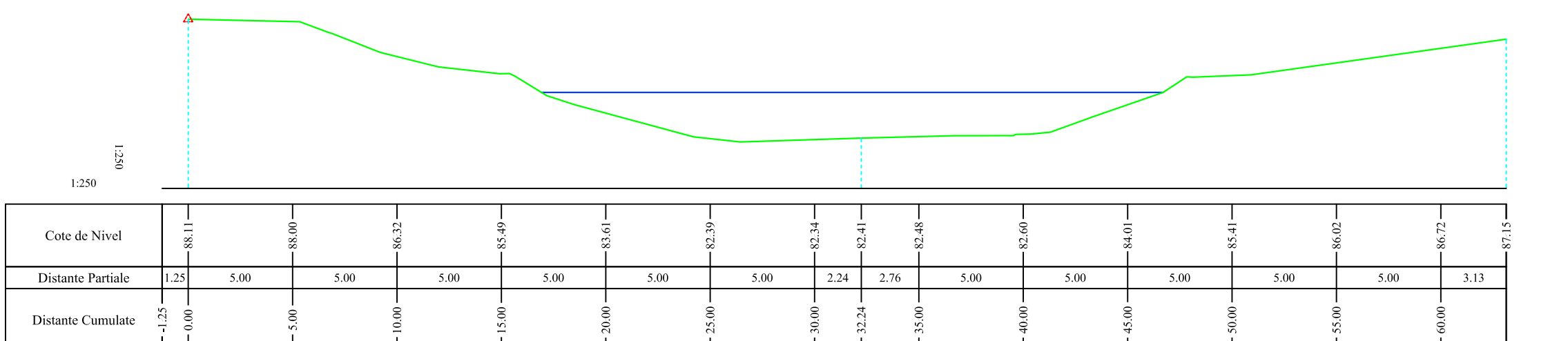
Cote de Nivel	87.71	86.97	86.23	85.43	83.93	82.92	82.36	82.31	82.39	82.76	83.93	85.19	85.90	86.40	86.91	
Distante Partiale	1.25	5.00	5.00	5.00	5.00	5.00	1.58	3.42	5.00	5.00	5.00	5.00	5.00	5.00	0.68	
Distante Cumulate	-1.25	0.00	5.00	10.00	15.00	20.00	25.00	30.00	31.58	35.00	40.00	45.00	50.00	55.00	60.00	65.00

T14



Cote de Nivel	87.84	86.86	85.88	84.90	83.54	82.42	82.43	82.47	82.79	82.85	84.11	85.78	86.11	86.70	87.16	
Distante Partiale	1.25	5.00	5.00	5.00	5.00	5.00	1.40	3.60	5.00	5.00	5.00	5.00	5.00	5.00	3.81	
Distante Cumulate	-1.25	0.00	5.00	10.00	15.00	20.00	25.00	30.00	31.40	35.00	40.00	45.00	50.00	55.00	60.00	65.00

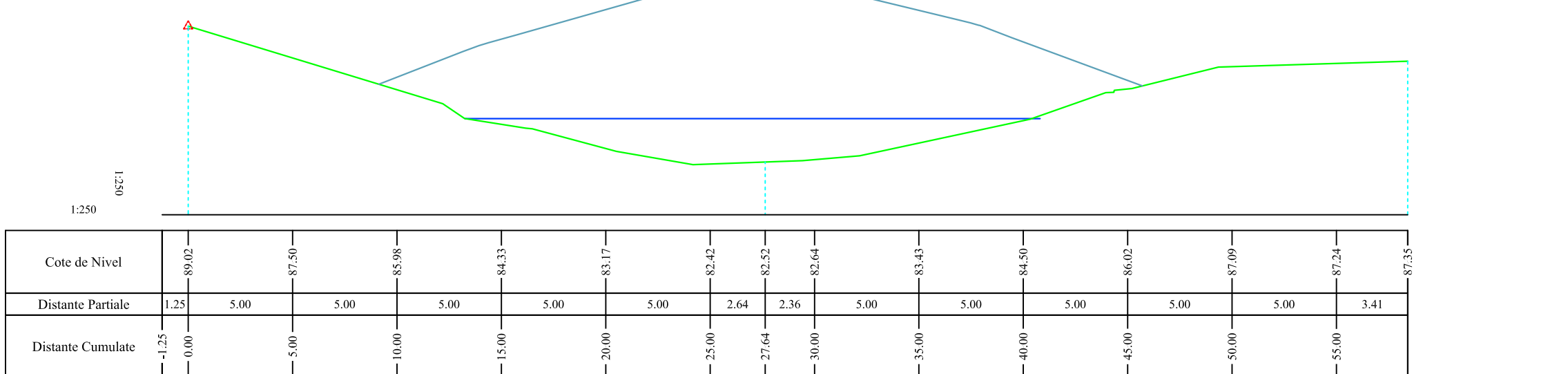
T15



Cote de Nivel	88.11	88.00	86.32	85.49	83.61	82.39	82.34	82.41	82.48	82.60	84.01	85.41	86.02	86.72	87.15	
Distante Partiale	1.25	5.00	5.00	5.00	5.00	5.00	2.24	2.76	5.00	5.00	5.00	5.00	5.00	5.00	3.13	
Distante Cumulate	-1.25	0.00	5.00	10.00	15.00	20.00	25.00	30.00	32.24	35.00	40.00	45.00	50.00	55.00	60.00	65.00

T15-A

Intrados Pod



Cote de Nivel	89.02	87.50	85.98	84.33	83.17	82.42	82.52	82.64	83.43	84.50	86.02	87.09	87.24	87.35		
Distante Partiale	1.25	5.00	5.00	5.00	5.00	2.64	2.36	5.00	5.00	5.00	5.00	5.00	5.00	3.41		
Distante Cumulate	-1.25	0.00	5.00	10.00	15.00	20.00	25.00	27.64	30.00	35.00	40.00	45.00	50.00	55.00	60.00	65.00

TITLU PLANSĂ				<b>PROFILE TRANSVERSALE T13-A - T15-A</b>		EXECUTANT S.C. TOPOMINIERA S.R.L.	
SCARA: --	DATA: 19.08.2016	PLANSĂ 15	BENEFICIAR S.C. TRANSPROIECT 2001 FILIALA CONSTANTA S.R.L.				
MASURAT	ing. Dragan Georgian teh. Galben Sorin teh. Bercut Madalin teh. Jalba Alexandru		PROIECT Ridicari Topo-Hidrografice pe Canalul Bega-Timisoara				
DESENAT	ing. Ionescu Gabriel Mihai		VERIFICAT S.C. TOPOMINIERA S.R.L.				
Sistem de proiectie : Stereografic 1970 Cota de referinta pentru nivelment: Marea Neagra 1975							